

kh86

Villes abandonnées

554

555



554

556



554

557



554

558



KH 86

Vuas géométrales

5554



5553



5556



5557



5578



5579



5579







5579




KH86

Vue générale



KH86

Vues gémérales






KH86

Locus 500
3



KH86

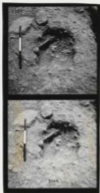
Locus 536 *deus* S.124



KH86


537


542 sol ext. 542



Locus 538 - KH86


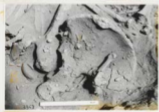


Locus 538





K.1484

Locus 545



KH86


Locus 547

Area S.124



KH86

Locus 557 dans S.122





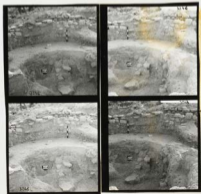
KH86 Sbatigapins 459 S.M.6 / S.117. 535



KH86 stratigraphie / Loc 454 (zone) carte 36/26



marque à l'entrée des fosses - (superficie)



KH86 Stratigraphie S. 115/S. 116/S. 117

et foue 546.



Kh 86

loc 507



KH86

locus 558

dans 5.124

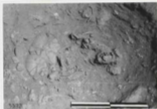




Locus 557



KH86

Locus 569 dans S.124





Kh 86

S.117 loc 535



Kh 86

S.117


loc 500

/ sol 492

Joyers

loc 559

/ sol 535



layer 559 / sol 535



KH66

S. 117 / Sop 535

bassin 565



KH86

S.118 / 529 (p.2e)



KH66

S. 111 Sol [549]





5494

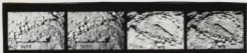
X



K.H86

S. 112

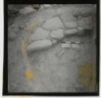
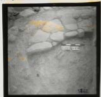






KHQ6

S. RES



AK
Image 551



KH86

S. 126

