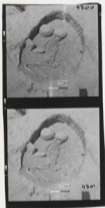



Tombe 7950

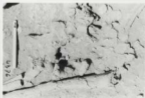
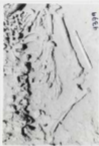
dans S. 112 / KH90 /



Tombe 930

claus S. 122 / KH 30

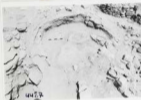
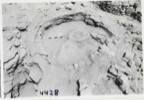

KH 30



S. 102

751

KK 50  
KH 90



foyer 762



S.122



KH 90  
KH 90

foyer  
765



porte? bloquée



x



cuvette  
767



x

S. 122  
S. 122

647  
647

RH 30  
RH 30

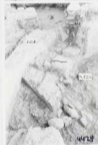


S. 125

769


531

KH90




513  
murs 684

porte



fenêtre



foyer 770





S.125+S.126

S.125 + S.126  
S.122

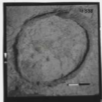
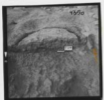
KH 90





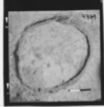
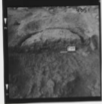
S.125  
S.126  
S.122  
S.117  
etc...

S.133 - S.137 | en face ont entre S.112 - S.115 - S.116  
S.143 - S.137


K 11 50  
K H 90

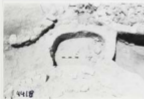


loc 759



loc 745






X


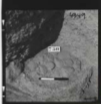
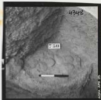


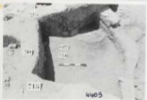


S. 139

794

Sewi

/KH90





Stratigraphie  
S.125 - S.134  
S.137


/KH 90



284

entrée du village


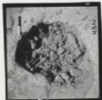
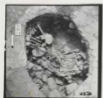
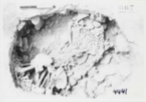
KH 90



KH90 / tombe 667

damo S. 131



/ kh 90






Tombe 698



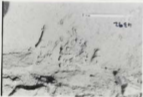
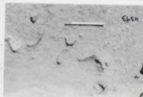

dans S. 185 / KH 80







Tombe 728 dans S.126

/ KH 90



dans S.126

tombe 746



Fam. 445

dorsal S. 156

KH 50  
KH 90

