



S.100

S.89






S.89 256

S.108 579



The image shows an archaeological excavation of a stone structure. Two large, roughly-hewn stone blocks are positioned on either side of a narrow opening. The stone has a porous, weathered texture. In the center, a sandy floor is visible. A white rectangular label with the text 'S.125' is placed on the left stone block. At the bottom center, a red and white striped scale bar is laid out horizontally. The scene is brightly lit, casting shadows on the ground.

**S.125**

245

S.94




243







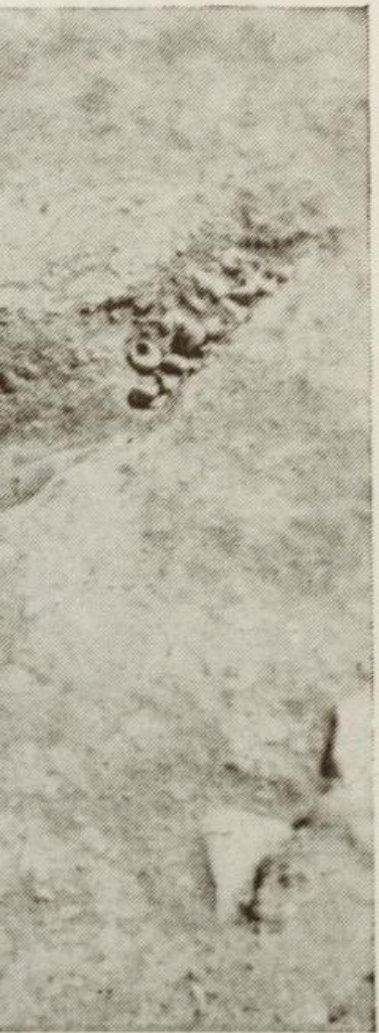
An archaeological excavation site showing a stone structure. The structure is built with large, rounded stones and is set within a larger earthen wall. A scale bar is visible at the bottom, and a label 'S.122' is placed near the base of the structure. The surrounding area is filled with soil and smaller stones.

**S.122**

Archives de la Maison Archéologie & Ethnologie René-Ginouvès  
Tous droits réservés. Reproduction strictement réservée à un usage privé



122



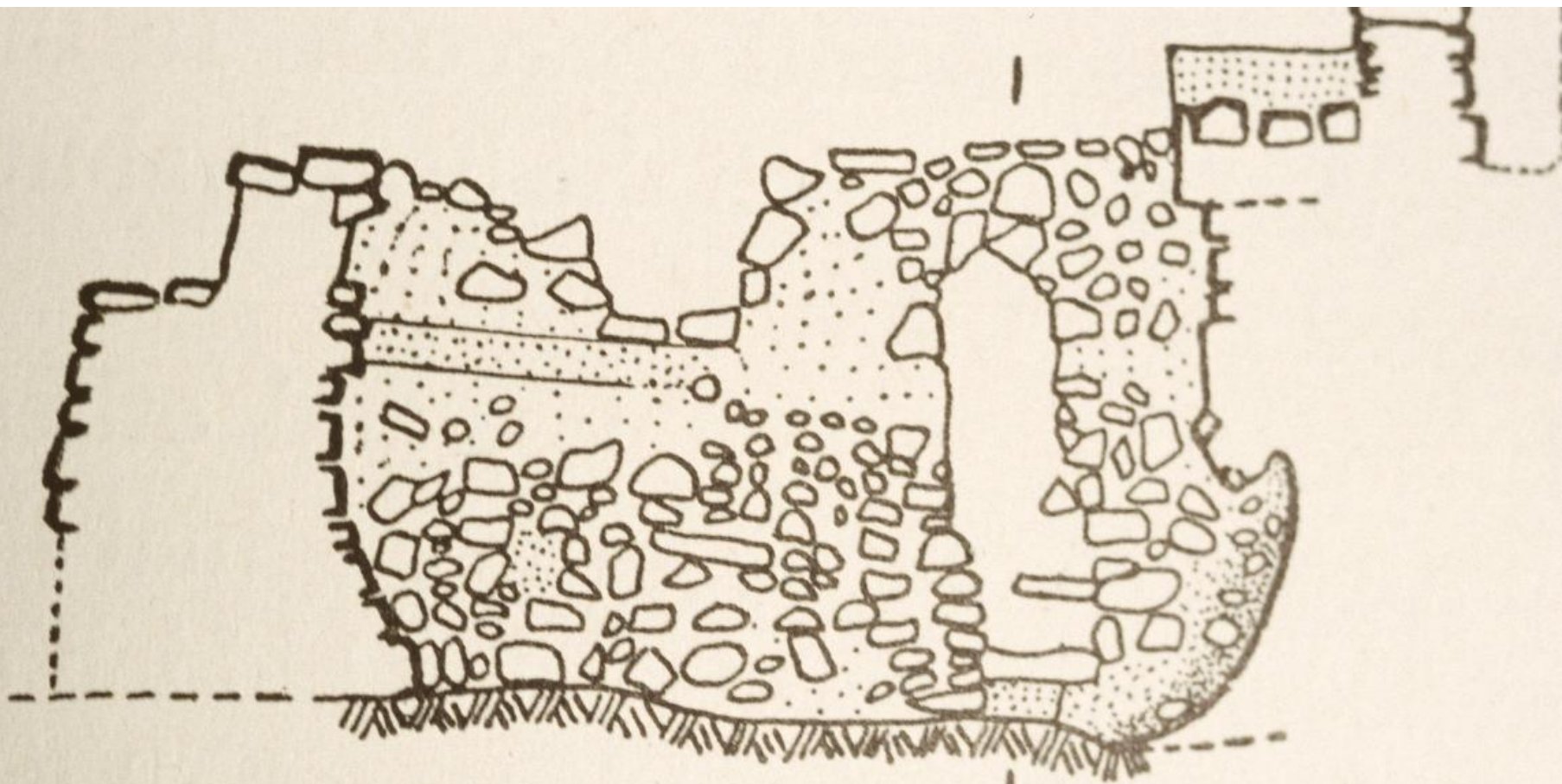
GRAVE VIII



*h.* THOLOS XV (II), WINDOW

Archives de la Maison Archéologie & Ethnologie René-Ginouvès.  
TOUS DROITS RESERVES. Reproduction strictement réservée à un usage privé.





# SECTION B-B

SCALE
















An archaeological excavation site showing a stone block labeled S.89. The block is rectangular and appears to be part of a larger structure. A vertical scale bar with alternating red and white segments is positioned to the left of the block for scale. The surrounding soil is dark and textured.

S.89



c. THOLOS XLVII, DOORWAY AND  
INNER STAIRCASE