

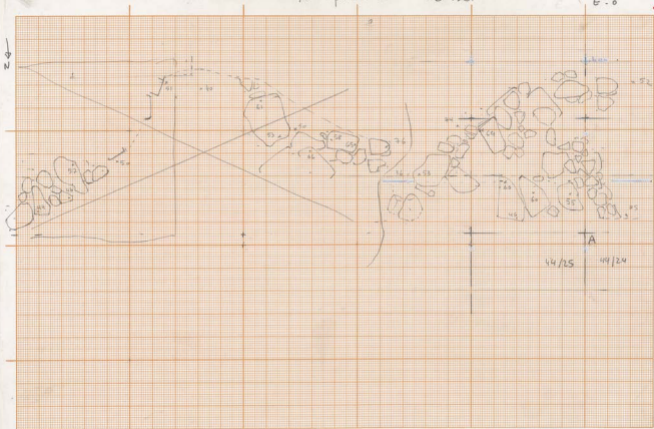
Khob

3/7/06

Ysa operation 3

loc 1301

A - 44/25 N-300
E-0



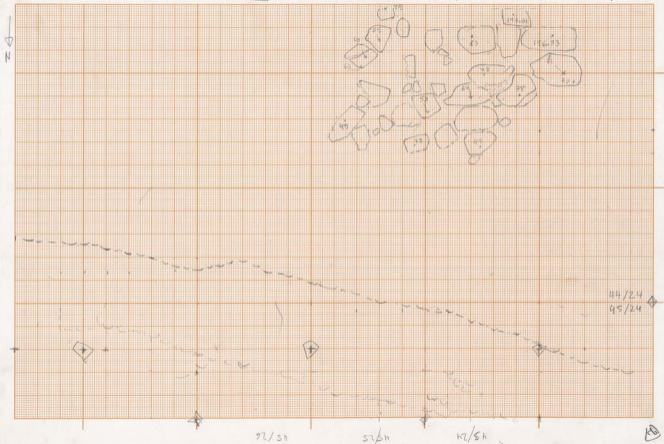
Kh 06

15/7/06

284

w m 44/24

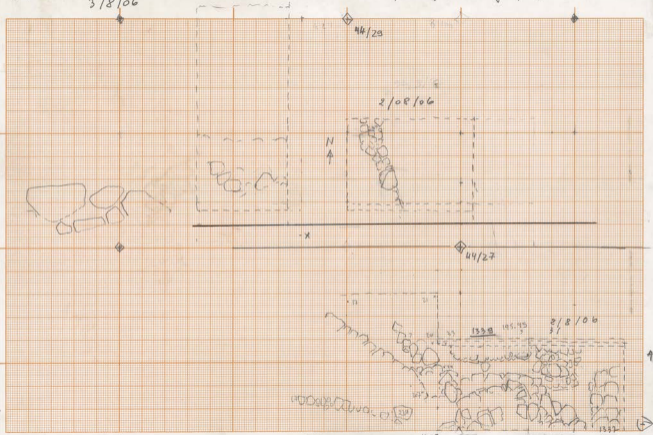
1/20 operat 3



Kh 06

2/8/06
3/8/06

pour journal graphique -



44/25

2/08/06

N ↑

x

44/27

1358

2/8/06

1312

Kh 06

Kho 06

6/8/06

1/20

1315

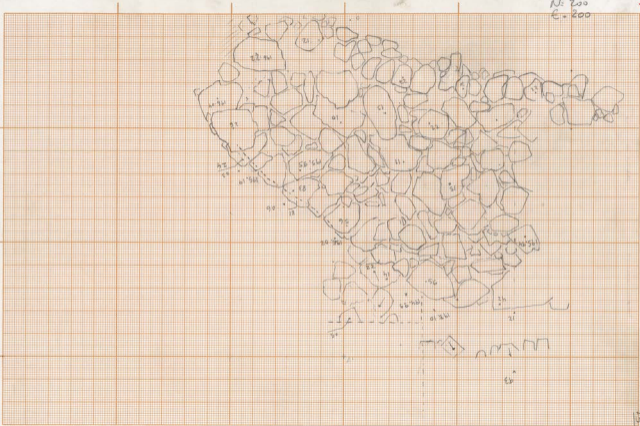
opération 3

A. 44.25

N. 200

E. 200

20



1315

6/8/06

Kho 06

Kh 06. 13-10/8/66


26

1our JG.

25

oparaho - 3.

24

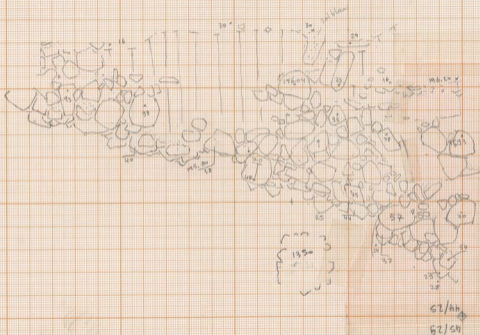


Kh 06 - 10/8/06

no 44/25 - 100 -

100 -

opratio - 3



khob 12/8/06

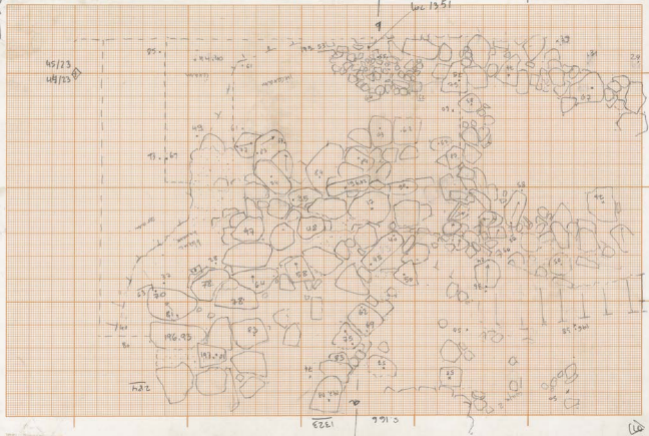
1/20 limite N - riv III

operation 3

V
4

45/23
44/23

loc 1351



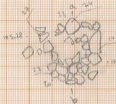
Khob

12/8/06

1/20 loc 1350

operation 3

44/24  44/25



185.25

Kh 06

12/8/06

cf relevé plan

1/30

opération 3

44,5/24

Nord 6

base 1296

base base
à l'échelle

base
à l'échelle
1/200

loc 1351

locus 1200

1384

1382

1382.20

1386.20
Sud

RH06

14/9/06

loc 1342

44/20'


V. = 0.50

C = 3.50

opération 3

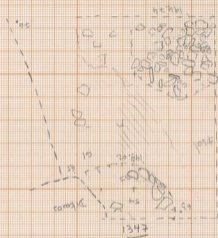
1/20

20



S.168-1343

relevé pour
JG
13/8/06



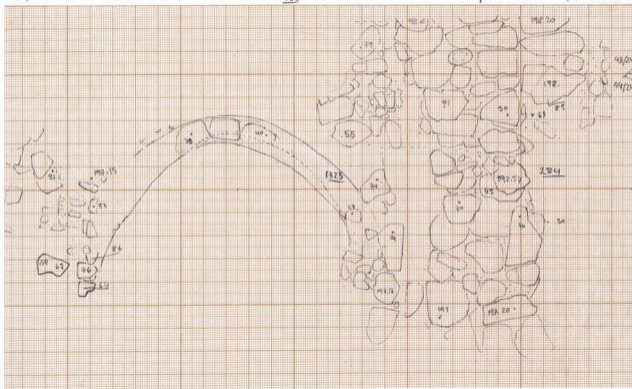
M. Khob

16/8/06

S 166
1323

- 224

opération 3 1/2



15

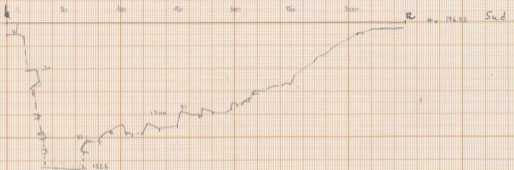
Kh06. 16/8/06

44.5/25.

location = of JG n°29.

1/10
operation 13

N



khob

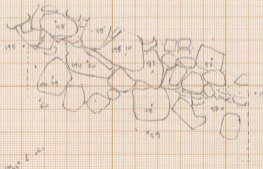
fin/8/06

1/20

mur 1358

operation 3

↓
N



44/25
45/25

15

Sh

K H 06

mur 1360 - (enceinte N) . 1

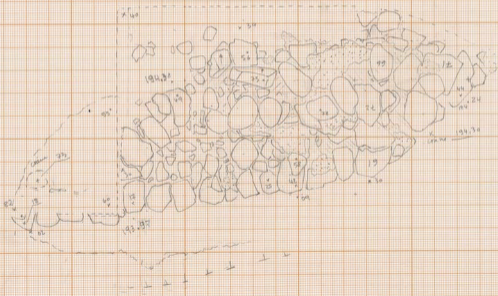
niveau III

opération 3 -



44/31

44/30



kh07

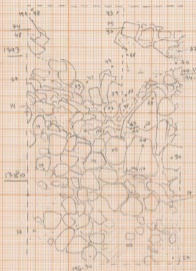
plans 1380 et 1383

43.44/28

1/20

18

traces fossés
surtout vers le sud



44/28 44/29
43/20
N
↓

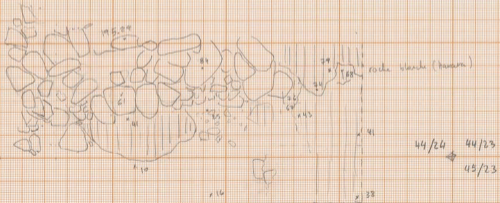
Kho 7 = operation 3.

mur 1358 / 284

1/10

44/24

— 2



13

Kh

5.167
1340

E/22
44/01 44/30



Kh 07

mur:

1360 1394

1/20

4.30 / 4.31