

K284

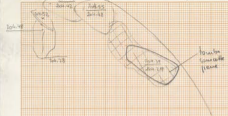
35/27

A: N. 0
6.750

longeur 499 de S. N. 2

K₀ H.

FRANCE - CANSON - N. 0
E. 18/10/1971



h. 1.00
6.750

+A N. 0
6.750

K28

Kh 84

S. 117.

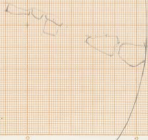
492

1/20

N ←

35/29

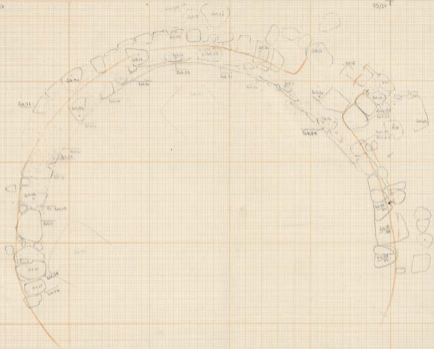
44/8/84
DANON - NORDON - FRANCE
35/22



3

3/20 15/20

15/20



Kh84

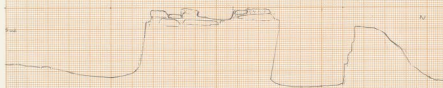
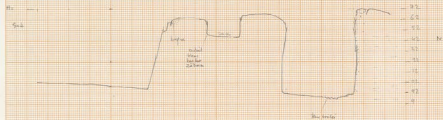
S.117.

1/10

Sd

[492]

LES PAPIERS CARSON - FRANCE



KH 84

coupes à l'int de S.117.

1/20

Sol 492

4

Sud

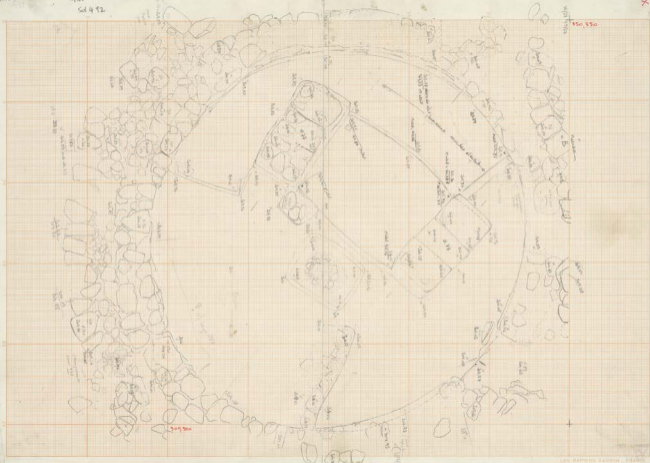
N



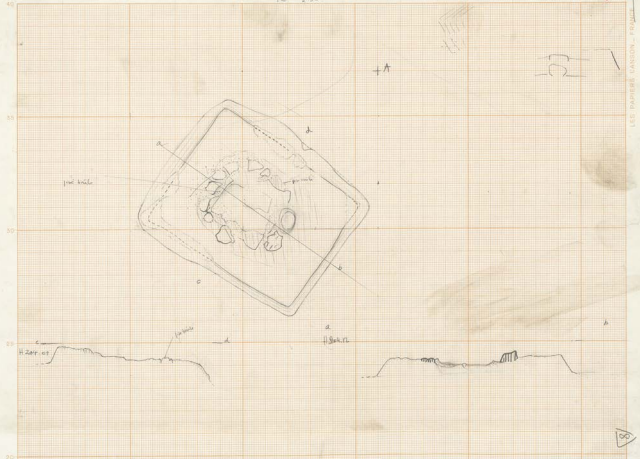
Ouest

Est





1.8 86 - loc 500 dans 5.17 - 55/27 A $\frac{N}{E}$ 2.50 $\frac{1}{10}$ 2.50



LES PAPIERS GANSON - FROGIER

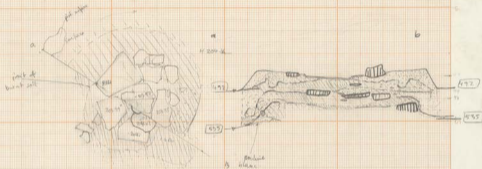
S117 FINDER Sca

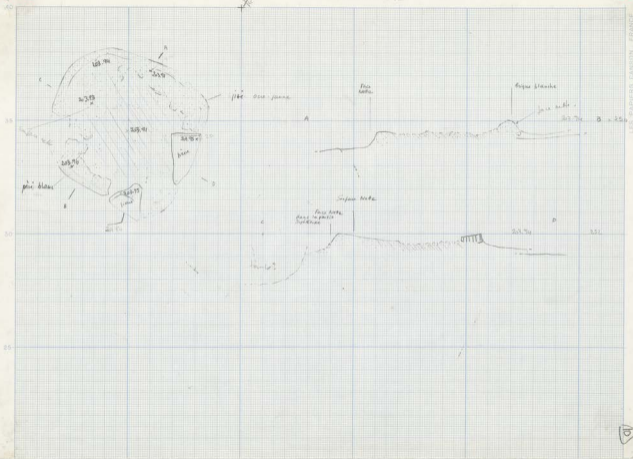
26/22

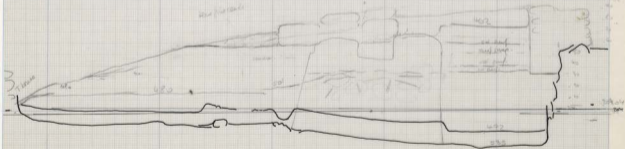
1/10


A H = 2.5m
L = 2.5m

6/8/86










Plan



Kr 86

← N

Section 569

Section 569
12.11.1954
12.11.1954

K



LES PERPES CANON, FRANCE

