

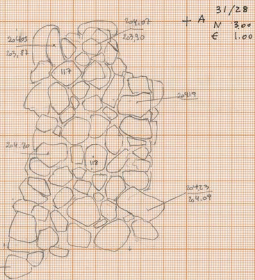
Kh 2003

28/7/03

foûlles DiKaios.

→ N 1/20

31/28



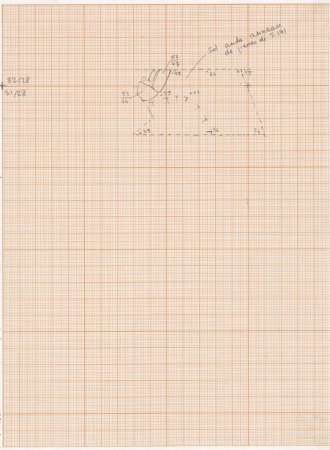
Ch 2003

20/8/03

niveau E - 5.141 + esp. ext. anse

1/100°

→ E



kh 04

8/7/04

carte 31/28

loc 1168

tl. 201...

1/2°

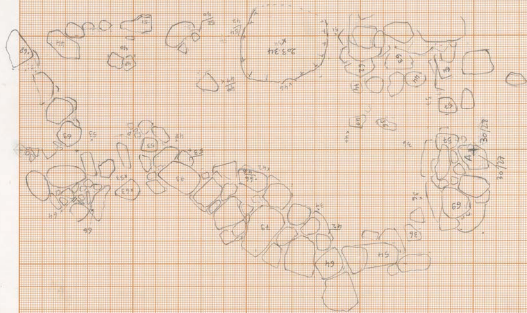
50m

N
↑
mm

A 31/28

N: 0

E: 0



30/28
8/7/04

Kh 2004

12/7/04

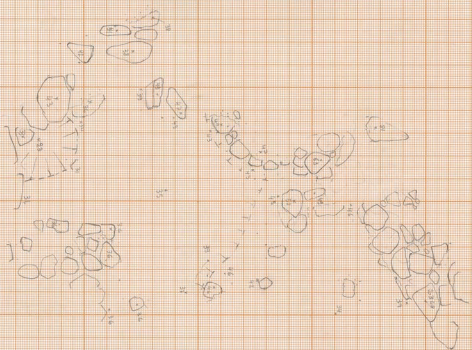
→ N

1/20°

digitale

Scale + num

30/22
30/18



32/28
21/18

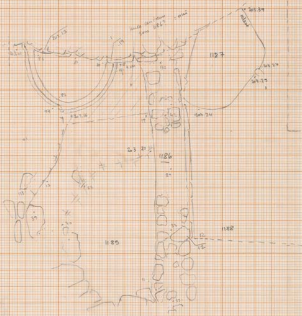
Stages 7-8

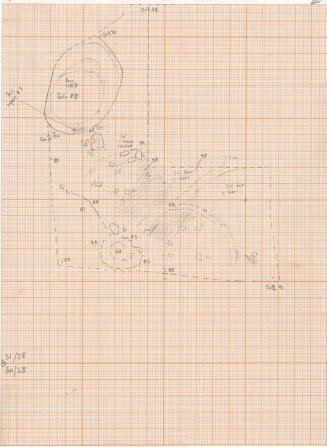
18-22/2/4

N

mar 11/86

Kb def





KN 04 : 22/08/04 1/2 N 2 21/12 Lewis 1201 S. 1201

31/28
 30/28

KH 04
08/08/04
1/2
N
31/278
loc 101 ?
Stam

22/2
21/2
22/2
21/2



Khos - 4/8/05

15

sd 1262

swathes

1261 1264 1265

3/08 31/05

N
↑

1265



altitude
base of 1261,50m



altitude
base of 1261,50m

Ka 05
5/8/05

La 1266

④ N ↑



31/12/05

K405

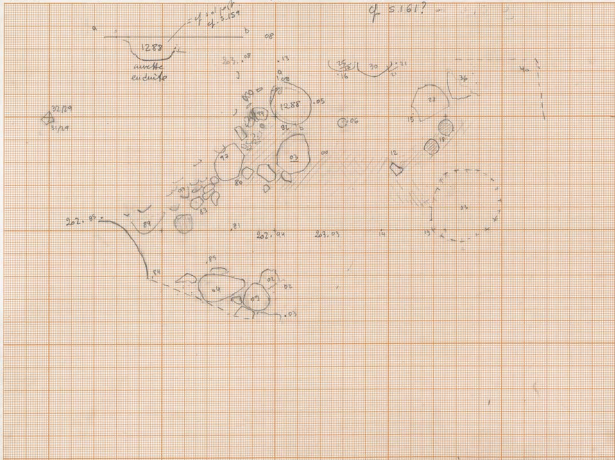
18/08/05 - 32/29

no

sol

1287 = 5 B66

q 5161?



Kh06

31/28

6/7/06

31/28

mur

1216

5160

1/20

1216
5160

compartiment de terre ?

Travaux effectués
à l'intérieur
pour effectuer



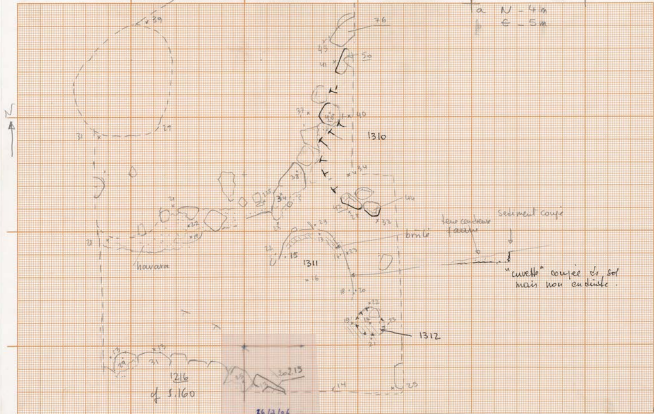
Kh 06

17/7/06

sols 1308 et 1309

1/20

31/28

a N - 4 m
← - 5 m

26/2/06

Kh 06

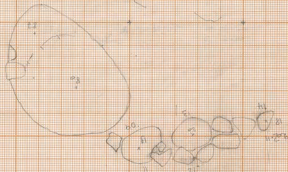
23/7/04

1/10

A-31/28

N. 25°

E. 2°



Kh06

26/7/06

A.3/28

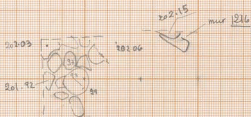
N 2.50
E 2.00

1/20

"bassin" ?

1329

0 commentaires fois

30/28
21/28

Kho6 30/7/06

31/28

A N 2,50
E 2,00

↓
N 1/5 27

operatio → 7



Kno6 2/8/06

31/28

A N 2,50
E 2,00

01 48
15 2

relevé + 2 coupes
opération 1

